


FIND YOUR WAY IN



SOUTHEAST TENNESSEE

Outdoor Adventure
FIELD GUIDE

EXPERIENCE *Adventures* IN THE FIELD



TRAVEL INTEL, SITES TO SEE, OUTDOOR FUN



Outdoor Adventure

FIELD GUIDE

With Tennessee's South Cumberland to the west, the Hiwassee/Ocoee Region to the east, and the Tennessee River in the center, Southeast Tennessee calls to those who love the outdoors. The region's lush landscape, contoured by rivers, ridges and mountains, offers a wide variety of outdoor fun for visitors of all ages and abilities.

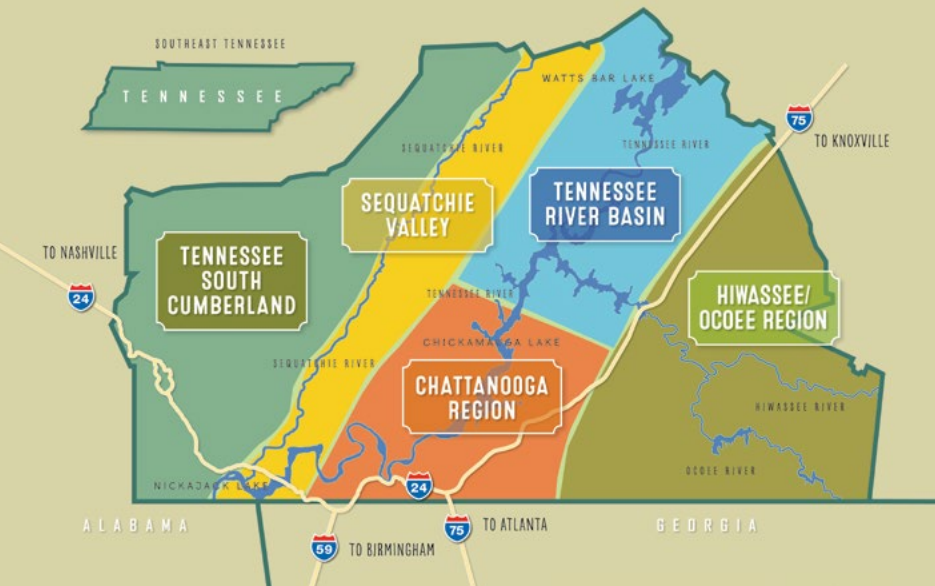
But it's more than just the diversity of outdoor adventures that makes this region special; It's the world-class quality of

those activities, drawing outdoor enthusiasts from around the globe to this amazing playground.

Outdoor adventure in the region is so easy to access - there's no need to drive hours to a national park. The Great Outdoors is just minutes from the urban amenities of Chattanooga and the small-town charm of its rural neighbors.

You will be hard-pressed to find so much, so close, and of such high quality anywhere else in the country.





SOUTHEAST TENNESSEE ADVENTURE ZONES

We've divided Southeast Tennessee into five subregions and listed opportunities for outdoor activities for each area.

Chattanooga Region

Chattanooga is known as the Scenic City for its vibrant downtown surrounded by beautiful mountains. There's something for everyone, especially when it comes to outdoor activities.

Tennessee River Basin

The Tennessee River is full of adventure and fun, weaving its way between Rhea County and Meigs County. It opens into Watts Bar Lake and 700 miles of shoreline.

Tennessee South Cumberland

Home to the South Cumberland State Park, this area is full of adventure of all kinds. From camping to hiking to ziplining, the experiences are endless.

Sequatchie Valley

The Sequatchie Valley is one of the most unique geological regions in the world and a premier destination for biking, boating, and rock climbing.

Hiwassee/Ocoee Region

The foothills of the mountains are your basecamp for adventure, including the Hiwassee and Ocoee Rivers. The Cherokee National Forest offers vistas and views for everyone to enjoy and explore, and many hiking trails and waterfalls.

CHATTANOOGA

You don't have to venture far from downtown Chattanooga to find fun and exciting places to play. In fact, some of the region's best outdoor playgrounds are inside the city limits. Surrounded by mountains, with the Tennessee River flowing through the middle of town, Chattanooga offers a wealth of opportunities for water sports, fishing, boating, hiking, biking, rock climbing and more. The city and surrounding region boast an incredible number of greenways, trails, disc golf courses and parks, including dog parks and even a skateboard park. And it's all easily accessible from the heart of the city.



PARKS & CAMPGROUNDS

Audubon Acres

900 N Sanctuary Rd., Chattanooga, TN
423-892-1499 | chattanoogaaudubon.org

Booker T. Washington State Park

5801 Champion Rd., Chattanooga, TN
423-894-4955 | tnstateparks.com

Chester Frost Park & Campground

2277 North Gold Point Cir., Hixson, TN
423-209-6894 | parks.hamiltontn.gov

Chickamauga and Chattanooga

National Military Park

110 Point Park Rd., Lookout Mountain, TN
706-866-9241 | nps.gov

Coolidge Park

150 River St., Chattanooga, TN
423-643-6311 | chattanooga.gov

Enterprise South Nature Park

190 Still Hollow Loop, Chattanooga, TN
423-209-5350 | parks.hamiltontn.gov

Greenway Farm

5051 Gann Store Rd., Hixson, TN
423-643-6311 | northchick.org





Harrison Bay State Park

8411 Harrison Bay Rd., Harrison, TN
423-344-6214 | tnstateparks.com

Moccasin Bend

National Archaeological District

Brown's Ferry Federal Road
Trailhead & Blue Blazes Hiking Trail
Moccasin Bend Rd., Chattanooga, TN
706-866-9241 | nps.gov

North Chickamauga Creek

Gorge State Natural Area

(part of the Cumberland Trail)
300 Montlake Rd., Soddy-Daisy, TN
423-566-2229 | cumberlandtrail.org


Possum Creek RV Park & Campground

1845 Lee Pike, Lakeside, TN
423-332-8468 | camping.org

Prentice Cooper State Forest

3998 Game Reserve Rd., Chattanooga, TN
423-658-5551 | tn.gov

Continued on next page



ROCK CLIMBING IN SOUTHEAST TENNESSEE:

Southeast Tennessee is recognized as the southeastern capital for rock climbing. This incredible climbing destination offers it all - classic climbs to steep sport routes to perfect boulder problems – and there is an expanding inventory of crags and boulder fields that are being established and opened to the public. Download our Guide to Rock Climbing in Southeast Tennessee at SoutheastTennessee.com.

Continued on next page



ROCK CLIMBING

Continued from previous page

SOUTHEASTERN CLIMBING COALITION

The Southeastern Climbers

Coalition is a non-profit organization dedicated to preserving climbing areas in the Southeast for public use. From owning seven properties to managing access agreements on dozens of additional private and public properties, the SCC plays a major role for securing outdoor recreation opportunities in the region. Learn more at seclimbers.org.

ROCK CLIMBING GYMS & RESOURCES:

Synergy Climbing & Ninja Gym

427 East Main St., Chattanooga, TN
423-206-2800 | synergyclimbingandninja.com

High Point Climbing & Fitness

219 Broad St., Chattanooga, TN
1007 Appling St., Chattanooga, TN
423-602-7625 | highpointclimbing.com
423-475-6578

FIELD GUIDE TO

CHATTANOOGA

Continued from previous page

Raccoon Mountain Campground & Caverns

319 W. Hills Rd., Chattanooga, TN
423-821-9403 | raccoonmountain.com

Reflection Riding

Arboretum & Nature Center

400 Garden Rd., Chattanooga, TN
423-821-1160 | reflectionriding.org

Renaissance Park

133 River St., Chattanooga, TN
423-643-6096 | chattanooga.gov

Stringers Ridge

Spears Ave. and 788 Bell Ave.,
Chattanooga, TN
423-266-0314 | trgt.org

Tennessee River Gorge Trust


Campsites at Pot Point & Maclellan Island
423-266-0314 | trgt.org

Tennessee Riverwalk

4301 Amnicola Hwy., Chattanooga, TN
423-209-5370 | parks.hamiltontn.gov

Walnut Street Pedestrian Bridge

1 Walnut St., Chattanooga, TN
423-643-6096 | chattanooga.gov



CHICKAMAUGA LAKE:

Chickamauga Lake is a reservoir on the Tennessee River that stretches 59 miles from Chickamauga Dam in Chattanooga to Watts Bar Dam in Ten Mile, Tenn. The lake features several parks and is popular for boating, fishing, swimming and camping. For more information, visit TVA.gov.

LAKES, FISHING & BOATING

Booker T. Washington State Park Marina

5801 Champions Rd., Chattanooga, TN
423-894-4955 | tnstateparks.com

Chester Frost Park & Campground

2277 North Gold Point Cir., Hixson, TN
423-209-6894 | hamiltontn.gov

Harrison Bay State Park Marina

7855 Bay Marina Cir., Harrison, TN
423-344-6214 | tnstateparks.com

Island Cove Marina & Resort

6701 TN-58, Harrison, TN
423-344-8331 | islandcove.com

Lakeshore Marina

5600 Lake Resort Terr., Chattanooga, TN
423-870-2000 | lsmarina.com

Scenic City Fishing Charters

Chattanooga, TN
423-509-4655 | sceniccityfishing.com



BIKEWAYS OF THE SCENIC SOUTH

If you're looking for ways to explore the Chattanooga region of Southeast Tennessee by bike, then check out Bikeways of the Scenic South – a collection of curated cycling routes throughout the region featuring breathtaking scenery, low-traffic roads, points of interest along the route and specific details about places to park, rest and refuel.



This network of road cycling routes is available at ScenicBikeways.com and includes downloadable maps, turn-by-turn cue sheets, notable points

Continued on next page

Continued on next page

CHATTANOOGA

Continued from previous page

Soddy Lake Public Fishing Pier

11306 Dayton Pike, Soddy-Daisy, TN
423-332-5323 | soddy-daisy.org

CYCLING

BIKEWAYS OF THE SCENIC SOUTH

Road cycling routes in the region featuring downloadable maps, turn-by-turn cue sheets, notable points of interest and descriptive narratives of what to expect along the way.

MTB Project: Mountain Bike Trail Maps

mtbproject.com

PADDLING

L2 Outside

131 River St., Chattanooga, TN
423-531-7873 | L2outside.com

River Canyon Adventures

21726 River Canyon Rd., Chattanooga, TN
423-488-1345 | rivercanyonadventure.com

Rusty's Kayaks & Paddleboards

8332 Harrison Bay Rd., Harrison, TN
423-591-5526 | rustyskayaks.com

Scenic City Safari Shuttles & Outfitters

1111 Cranbrook Circle, Hixson, TN
423-653-4845

Outshine Adventures

Chattanooga, TN
423-763-7357 | outshineadventures.com

DISC GOLF

9 On Top Disc Golf

1836 Taft Hwy., Signal Mountain, TN
423-505-5605

Camp Jordan Disc Golf

323 Camp Jordan Pkwy., East Ridge, TN
423-490-0078 | eastridgeparksandrec.com

Carver Rec Center Disc Golf

600 Orchard Knob Ave., Chattanooga, TN
423-643-6888

Portland Park Disc Golf

409 Signal Mountain Rd., Chattanooga, TN
423-309-1685

Shepherd Recreation Center Disc Golf

2124 Shepherd Rd., Chattanooga, TN
423-855-2697

Southern Adventist University Disc Golf

4881 Taylor Cir., Collegedale, TN
423-236-2850 | southern.edu

The Sinks Disc Golf

4502 North Access Rd., Chattanooga, TN
423-266-2700 | thesinksdiscgolf.com

Continued on next page

BIKEWAYS

Continued from previous page

of interest, conveniences, and descriptive narratives of what to expect along the routes.

“The narratives don’t just describe the roads, scenery and landmarks, but also talk about where to stop for a drink and a snack and where to eat after the ride,” says Shannon Burke of Velo View Bike Tours, who developed the routes and ScenicBikeways.com website in partnership with the Southeast Tennessee Tourism Association and BikeTours.com.

Routes currently cover the geographic areas of the Sequatchie Valley, Chattanooga and the Tennessee River Basin, and Three Rivers Way, a region that includes Cleveland and the Ocoee, Hiwassee and Tellico Rivers, the Cherokee National Forest and Cherochala Skyway.

“While our region has some of the most scenic cycling roads anywhere in the country, finding those low-traffic backroads has not always been easy,” says Jim Johnson, founder of BikeTours.com and an early proponent of the regional scenic bikeways concept. “Bikeways of the Scenic South will help both visitors and residents discover these beautiful backroads. Additionally, bicycle tourism is sustainable: It doesn’t cause the damage that many kinds of mass tourism bring.





THE TENNESSEE AQUARIUM

The Tennessee Aquarium highlights America's turtles to end illegal trafficking.

Wildlife traffickers smuggle thousands of turtles out of the United States each year. This illegal trade is fueled by a rabid demand for these reptiles, mostly in Asia, where they are used as pets, food or in traditional medicine.

In combination with habitat loss and degradation, illegal trade in turtles has led to the imperilment of more than 60 percent of the world's 356 turtle species — the highest percentage of any class of vertebrate.

The eastern United States is a turtle "hotspot." Whether it's Bog Turtles in North Carolina or Wood Turtles in upstate New York, trafficking is having a dramatic

impact on turtle populations all over the country.

The Association of Zoos and Aquariums formed the Saving Animals from Extinction (SAFE) program to focus on protecting native turtles.

The SAFE program is focusing on protecting the Wood Turtle, Bog Turtle, Blanding's Turtle and Spotted Turtle. The SAFE American Turtles

program provides rapid-response care and housing for all confiscated turtles. SAFE partners explore avenues for conservation programs or reintroduction into the wild.

Visit the Tennessee Aquarium's **Turtles of the World** exhibit to see turtles native to our region and the eastern U.S. and learn about ways to help protect them. Visit tnaqua.org for details.



CHATTANOOGA

Continued from previous page

ZIPLINING & HIGH ADVENTURE

High Point ZIP Adventure

1720 Scenic Hwy., Chattanooga, TN
423-821-2544 | rubyfalls.com

HORSEBACK RIDING

Hidden Hills Farm & Saddle

5900 Edgemon Rd., Ooltewah, TN
423-488-3993 | hiddenhillsfarm.com

SKATEBOARDING

Chattown Skate Park

1801 Carter St., Chattanooga, TN
423-757-2076 | chattanooga.org

DOG PARKS

Chattanooga Chew Chew Canine Park

1801 Carter St., Chattanooga, TN
423-757-2076

Collegedale Dog Park

Wolftever Greenway, Collegedale, TN
525 Tallant Rd., Ooltewah, TN
collegedaletn.gov

Greenway Farms Dog Park

5051 Gann Store Rd., Hixson, TN
423-643-6050 | northchick.org

Red Bank Dog Park @ White Oak Park

798 Ben Miller Pkwy., Red Bank, TN
423-877-1103

“The Southeastern United States is a global hotspot of freshwater biodiversity, supporting almost two-thirds of the country’s fish species, over 90% of the U.S. total species of mussels and nearly half of the global total for crayfish species. More than a quarter of this region’s species are found nowhere else in the world.”

— *Southeastern Freshwater
Biodiversity Conservation Strategy*



TENNESSEE RIVER BASIN

Just upstream from Chattanooga, the Tennessee River spreads out into two beautiful lakes – Chickamauga Lake and Watts Bar Lake. Here you'll discover countless coves and a wide diversity of marinas and campgrounds providing access to some of the best fishing and boating in the U.S. Chickamauga Lake hosts numerous state and national fishing tournaments and is widely considered the top bass fishing destination in the country.



PARKS & CAMPGROUNDS

Armstrong Ferry Recreation Area

6450 Armstrong Ferry Rd., Decatur, TN
423-334-3584 | meigstn.com

Boo and Bitty's Campground

460 Pine Hollow Rd, Dayton, TN
423-799-1250

Cumberland Trail State Park

(multiple trail sections)
cumberlandtrail.org

Deer Ridge RV Park & Campground

11182 Brittsville Rd, Georgetown, TN
423-665-3700 | deeridge-rvpark.com

Fooshee Pass Campground

195 Sandy Bottoms Ln., Ten Mile, TN
423-334-4842



Continued on next page

THE CUMBERLAND TRAIL

The Cumberland Trail (CT) is a rugged, north/south, foot-traffic-only trail along the eastern edge of the Cumberland Plateau in Eastern Tennessee. Currently, 15 segments of trail have been developed, with more than 210 miles of trail open for hiking.

The trail begins at Cumberland Gap National Park on the northern border of Tennessee/Kentucky. The southern end is the “Grand Canyon” of Tennessee at Signal Mountain overlooking the Tennessee River Gorge at Chattanooga.

Day hiking and overnight camping are most popular at:

- **Laurel-Snow State Natural Area**
- **North Chickamauga Creek Gorge State Natural Area**
- **Three Gorges segment**
- **Black Mountain**

Backcountry campsites are available throughout the Cumberland



Trail system. Registration is required for overnight parking at some trailheads and campsites.

Numerous high quality streams run beside the Cumberland Trail, including the Obed Wild and Scenic River, Daddy's Creek, Piney Creek, Laurel Creek, and Rock Creek. Bluegill, red eye, and smallmouth bass are the most popular catches from the deep pools. A Tennessee fishing license is required for adults

Continued on next page

TENNESSEE RIVER BASIN

Continued from previous page

Hornsby Hollow Campground

379 Hornsby Hollow Campground Ln.,
Ten Mile, TN | 423-334-1709
hornsbyhollowcampground.com

Laurel-Snow State Natural Area

1098 Pockett Wilderness Rd., Dayton, TN
423-566-2229 | tn.gov

Piney Falls State Natural Area

Firetower Rd., Grandview, TN
423-566-2229 | tn.gov

Piney Point Resort

1093 Piney Point Rd, Spring City, TN
423-365-6262 | pineypointfishingresort.com

Sale Creek Campground

15401 May Rd, Sale Creek, TN
423-332-8698

WATTS BAR LAKE

■ *Watts Bar Lake is a reservoir on the Tennessee River that extends 72 miles from Watts Bar Dam in Ten Mile, Tenn., to Fort Loudon Dam in Lenoir City, Tenn. Watts Bar Lake is popular for boating, fishing, swimming, camping and other outdoor activities.*

LAKES, FISHING & BOATING

Agency Creek Campground

4710 TN-58, Decatur, TN
423-334-0927

Arrowhead Resort & Marina

261 Bennett Dr., Spring City, TN
423-365-6484 | arrowheadresort.com

Bluebird's Landing

322 Sam's Boat Dock Road
Ten Mile, TN 37880-5242
423-334-5620 | bluebirdslanding.com

Cottonport Marina & RV Resort

797 Cottonport Ferry Rd., Decatur, TN
423-454-4110 | cottonport.wixsite.com

Euchee Marina Resort & Campground

Euchee Grill & Brew House
200 Euchee Ln., Ten Mile, TN
423-334-1004 | eucheeamarinaresort.com

Continued on next page

CUMBERLAND TRAIL

Continued from previous page

under 65 years of age. Hunting is allowed where the trail intersects three Wildlife Management Areas. For current fishing and hunting regulations, visit the Tennessee Wildlife Resources Agency website.

The Cumberland Trail is Tennessee's first linear park, cutting through 11 Tennessee counties. In 2002, the park was renamed for Justin P. Wilson in honor of his work to help make the vision of the Cumberland Trail a reality. Wilson was Tennessee's Deputy Governor from 1996-2003 and currently serves as the state's Comptroller.




423-566-2229 | Cumberlandtrail.org



FIELD GUIDE TO

TENNESSEE RIVER BASIN

Continued from previous page



Eden Marina & Campground

653 Scenic Lakeview Dr.,
Spring City, TN | 423-365-6929
wattsbar.com

Terrace View Marina, Resort & Restaurant

3367 Euchee Chapel Rd., Spring City, TN
423-365-6060 | terraceviewmarina.com

Whites Creek Marina & Lakeside Resort

1190 Whites Creek Rd.,
Spring City, TN | 423-365-9521
whitescreeklakesideresort.com



CHICKAMAUGA LAKE

Chickamauga Lake is a reservoir on the Tennessee River that stretches 59 miles from Chickamauga Dam in Chattanooga to Watts Bar Dam in Ten Mile, Tenn. The lake features several parks and is popular for boating, fishing, swimming and camping. For more information, visit TVA.gov.

FISH DAYTON

Dayton Boat Dock & Grill on Chickamauga Lake

175 Lakeshore Dr., Dayton, TN
423-775-6171 | fishdayton.com

Bluewater RV Resort & Marina

220 Bluewater Campground Rd., Dayton, TN
423-775-3265 | bluewaterdayton.com

CYCLING

Bikeways of the Scenic South

scenicbikeways.com


Road cycling routes in the region featuring downloadable maps, turn-by-turn cue sheets, notable points of interest and descriptive narratives of what to expect along the way.

MTB Project:

Mountain Bike Trail Maps

mtbproject.com

A crowd-sourced mountain bike guide showcasing recommended trails in the U.S. and around the globe.



TENNESSEE'S SOUTH CUMBERLAND

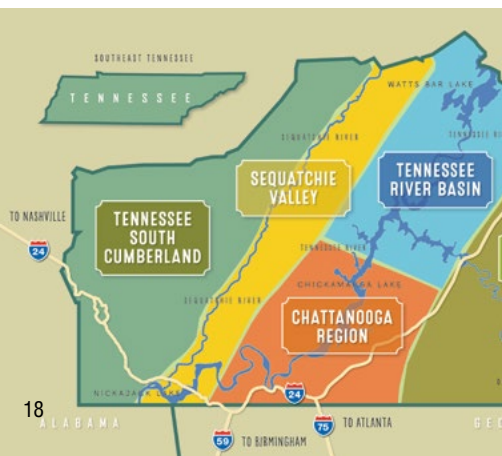
The South Cumberland is the largest remaining forested plateau in the continental United States, and home to old growth trees, historic ruins of the coke ovens near Tracy City and rare wildflowers. The Fiery Gizzard Trail is one of the top rated in the US, and Foster Falls and Denny Cove offer nearly 250 routes for sport rock climbing.

The Rangers at South Cumberland State Park provide interpretive programs and events throughout the year. Special permits are needed for climbing or camping in the park.



SOUTH CUMBERLAND STATE PARK

South Cumberland State Park is Tennessee's largest state park, comprised of 30,845 acres in nine separate parcels along the South Cumberland Plateau. The area features nearly 100 miles of trails, spectacular waterfalls, blue holes, and opportunities for rock climbing and back country camping.





PARKS & CAMPGROUNDS

Visitor Center

South Cumberland State Park

11745 US-41, Monteagle, TN
931-924-2980 | tnstateparks.com

Savage Gulf - Ranger Station

3157 TN-399, Palmer, TN | 931-779-3532
Distance from Visitor Center: 27 miles
Eastern access point for the Savage Gulf /
Stone Door trail system.

Stone Door - Ranger Station

1183 Stone Door Rd.,
Beersheba Springs, TN 931-692-3887
Distance from Visitor Center: 25.7 miles
Western access point for the Savage Gulf /
Stone Door trail system.

Continued on next page

EXPLORING SAVAGE GULF: A LAST CHANCE FOR WILDERNESS

Tennessee State Naturalist-
emeritus Mack Prichard
wrote the following article
about Savage Gulf State
Natural Area, which became part
of South Cumberland State Park
in 1973 to protect one of the last-
known stands of virgin timber in

Continued on next page





FIELD GUIDE TO

TENNESSEE'S SOUTH CUMBERLAND

Continued from previous page

Foster Falls Campground

Camping type: 26 rustic campsites
498 Foster Falls Rd., Sequatchie, TN
Reservations required: 931-924-2980

Backcountry Camping

South Cumberland State Park

Reservations required: 931-924-2980
The park has 93 backcountry camping sites and eight group sites.

Bigfoot Adventure TN Zipline & RV Park

518 Brawley Rd, Tracy City, TN
931-488-8652 | bigfootadventuretn.com

Grand View Cabins and RV Park

2406 Gap Rd, Altamont, TN
931-692-3484 | grandviewtn.tripod.com

Mountain Glen RV Park

6182 Brockdell Rd., Pikeville, TN
877-716-4493 | mountainglen.com

Continued on next page

The Sewanee Inn at Sewanee University ►



EXPLORING SAVAGE GULF: A LAST CHANCE FOR WILDERNESS

Continued from previous page

the eastern United States. The section of the Collins River that runs through Savage Gulf has been designated a State Scenic River.

Savage Creek — “Some 20 miles south of McMinnville, Tenn., the headwaters of the Collins State Scenic River flow from the Cumberland Mountains of Grundy County. Like a giant crowfoot, the three forks of the river jut southeastward from the old resort village of Beersheba Springs deep into the 2000-foot plateau. At a length of five miles each, the Collins, Savage and Big Creek prongs tumble down over 800 feet in elevation through narrow gorges known

locally as ‘gulfs.’ Rimmed by sheer sandstone cliffs, these rugged canyons offer the hardy visitor a fine glimpse of the true wilderness still remaining in our state’s midsection.

In season, blooming flowers color the slopes and perfume the air. Deeply gnarled limbs of virgin forest giants reach skyward over a hundred feet making their leaves hard to identify. Fall colors glow from tree top to leaf-lined cascades. Wildlife breeds in hidden places where men seldom go. Icicles adorn ancient crags and seeping springs make even the winter sleep a time of utmost beauty. In

Continued on next page



MOUNTAIN GOAT TRAIL

The Mountain Goat Trail is a multi-modal rail-trail that connects communities along the historic path of the Mountain Goat Railroad, which carried coal and passengers between towns on the South Cumberland Plateau from 1856 to 1985.

A 5-mile section of trail begins in downtown Sewanee and ends at Mountain Outfitters in Monteagle. The best place to park in Sewanee is in the gravel lot on Highway 41A at Hawkins Lane. (Note: The Mountain Goat Trail in Sewanee is part of the 20+-mile Mountaingoattrail.org Perimeter Trail around the University Domain, which is why it's labeled that way on Google Maps.) In Monteagle, park at Mountain Outfitters to access the trail.

A 3-mile section of trail in Tracy City, Tenn., can be accessed from Tracy City Old Roundhouse Park and Tracy City Elementary School.

▼ *The Original Mountain Goat Train*



FIELD GUIDE TO

TENNESSEE'S SOUTH CUMBERLAND

Continued from previous page

CYCLING

Bikeways of the Scenic South

scenicbikeways.com

Road cycling routes in the region featuring downloadable maps, turn-by-turn cue sheets, notable points of interest and descriptive narratives of what to expect along the way.

MTB Project:

Mountain Bike Trail Maps

mtbproject.com

A crowd-sourced mountain bike guide showcasing recommended trails in the U.S. and around the globe.

Woody's Bicycles

90 Reed's Ln., Sewanee, TN

931-598-9793 | woodysbicycles.com



ZIPLINING & HIGH ADVENTURE

Bigfoot Adventure TN Zipline & RV Park

518 Brawley Rd, Tracy City, TN
931-488-8652 | bigfootadventuretn.com

Canopy Challenge Course -

Fall Creek Falls State Park

1997 Village Camp Rd., Pikeville, TN
615-499-5779 | challengecfcf.com

DISC GOLF

Bigfoot Adventure

518 Brawley Rd, Tracy City, TN
931-488-8652 | bigfootadventuretn.com

HORSEBACK RIDING

Fall Creek Falls Riding Stables

2532 Archie Rhinehart Pkwy, Spencer, TN
931-946-1969 | fallcreekfallsridingstables.com



EXPLORING SAVAGE GULF

Continued from previous page

the roar of a thousand cataracts, this Savage Wilderness sings in a voice that thrills the visitor even from canyon overlooks above.

In years past, this area was a hunting ground sacred to the Indians and their ancestors. The Chickamauga Trail ran nearby, later becoming the Kentucky Trace, to the Tennessee River. A state road which ran from McMinnville to Chattanooga was hand-graded up Peak Mountain in 1836 and may still be hiked. Despite its apt description, Savage Gulf takes its name from an early settler, Samuel Savage, who was buried at Cagle Cemetery just north of his gulf."

— Mack Prichart

SEQUATCHIE VALLEY

The Sequatchie Valley is incredibly well-defined with two massive ridges flanking fertile farmland and the meandering Sequatchie River running down the middle. It is also an incredibly well-preserved region, in terms of both natural landscape and historic character, making it the perfect place for outdoor activities, whether that's cycling on quiet farm roads, paddling the peaceful Sequatchie River, climbing the rock faces overlooking the Valley, or soaring high above the landscape. The Valley ends where the Sequatchie River empties into Nickajack Lake (the Tennessee River), which provides endless opportunities for boating and fishing in a stunning setting.



PARKS & CAMPGROUNDS

Chimneys State Natural Area

Chimney Park Rd.,
Whitwell, TN | tn.gov

Fall Creek Falls State Park & Campground

498 Foster Falls Rd., Hwy. 41,
Sequatchie, TN
423-881-5298 | tnstateparks.com

Foster Falls Recreation Area & Campground - South Cumberland State Park

498 Foster Falls Rd., Hwy. 41,
Sequatchie, TN
888-867-2757 | tnstateparks.com

Marion County Park & Campground - Nickajack Lake

9696 TN-41, Jasper, TN
423-942-6653 | marioncountypark.com

Mountain Glen RV Park

6182 Brockdell Rd, Pikeville, TN
877-716-4493 | mountainglen.com

Sequatchie Cave State Natural Area

Park St., Sequatchie, TN
615-532-0431 | tn.gov



Sequatchie Valley Institute

Pipsissewa Arboretum

1233 Cartwright Loop, Whitwell, TN

423-949-5922 | svionline.org

Shellmound Campground &

Recreation Area - Nickajack Lake

2735 TVA Rd., Jasper, TN

423-942-9857

Continued on next page



THE TENNESSEE RIVER'S WILD PAST

Prior to the completion of Hales Bar Dam, the 26-mile stretch of the Tennessee River that winds through downtown Chattanooga toward South Pittsburg (known today as the Tennessee River Gorge) was once a wild and untamed river notorious for navigational hazards - strong currents, rapids and whirlpools with names like Tumbling Shoals, the Pot, the Suck, the Skillet and the Pan.

One of the most famous hazards was where Suck Creek joins the Tennessee River at the foot of Signal Mountain, known as the Suck or the



Kettle. An 1864 article in Harper's Weekly described this section of river as follows:

"The river at the 'Suck' is about 300 yards wide and very deep, but the current is so rapid that steamers

Continued on next page



FIELD GUIDE TO

SEQUATCHIE VALLEY

Continued from previous page

NICKAJACK LAKE

Nickajack Lake is a reservoir on the Tennessee River that extends 46 miles from Nickajack Dam to Chickamauga Dam. The reservoir offers wide expanses of water for boating, paddling, swimming and other outdoor recreation activities. For more information, visit TVA.gov.

LAKES, FISHING & BOATING

Hales Bar Marina & Resort

1265 Hales Bar Rd., Guild, TN
423-942-9000 | halesbarmarina.com

Marion County Park & Campground

9696 TN-41, Jasper, TN
423-942-6653 | marioncountyttn.net

CYCLING

Bikeways of the Scenic South

scenicbikeways.com

Road cycling routes in the region featuring downloadable maps, turn-by-turn cue sheets, notable points of interest and descriptive narratives of what to expect along the way.

MTB Project: Mountain Bike Trail Maps

mtbproject.com

A crowd-sourced mountain bike guide showcasing recommended trails in the U.S. and around the globe.





ZIPLINING & HIGH ADVENTURE

Chattanooga Skydiving Co.

300 Airport Road, Jasper, TN

855-776-5867

chattanooga.skydivingcompany.com

Flying Camp Paragliding School

1692 Window Rock Road, Dunlap, TN

423-355-1477 | flying.camp

Tennessee Tree Toppers Club

1570 Window Rock Road, Dunlap, TN


tennesseetreetoppers.net



RIVER'S WILD PAST

Continued from previous page

cannot head against it and are obliged to be pulled up by a windlass. The water runs comparatively smoothly until within a short distance from the “Suck,” when it breaks into waves and dashes against a rock on the left, flinging the foam high in the air. Waldron’s Ridge, on the left bank, resembles the Palisades on the Hudson; the trees, however, run nearly to the top. On the right is Raccoon Ridge.”



Throughout the 1700s and early 1800s, this section of the river witnessed countless scenes of vicious

Continued on next page

SEQUATCHIE RIVER BLUEWAY

The Sequatchie River winds 116 miles through the Sequatchie Valley before emptying into the Tennessee River near the Alabama line. The river originates from a spring known as the Head of the Sequatchie, located at Cumberland Trail State Park, just north of Pikeville, Tenn. Two highways generally follow the river all the way through the valley: US-127 from Pikeville to Dunlap and TN-28 from

Dunlap to Jasper. Some of the smaller waterways that empty into the river are the Little Sequatchie, Brush Creek, Coops Creek, Hicks Creek and Woodcock Creek. To learn more about paddling the river, go to **VisitSequatchieValley.com**.

Old Mill Dam Outdoor Adventure

34 Mule Lane, Pikeville, TN | 423-447-6304

Willis Farm Kayak & Canoe Rental

Whitwell, TN | 423-827-8765



FIELD GUIDE TO

SEQUATCHIE VALLEY

Continued from previous page

GOLF

Sweetens Cove Golf Club

2040 Sweetens Cove Rd.,
South Pittsburg, TN
423-280-9692 | sweetenscovegolfclub.com

Mt. Airy Golf

123 Madison Dr., Dunlap, TN
423-949-9916 | mtairygolf.com

Valley Fest Disc Golf

292 Pine St., Dunlap, TN | 423-949-7608

HORSEBACK RIDING

Tennessee Dude & Guest Ranch

1050 Ray Hixson Rd., Dunlap, TN
423-554-4677 | tnhorsevacation.com





MOTORCYCLE/OFF-ROAD FUN

Adventure Off Road Park

1040 Ellis Cove Rd., South Pittsburg, TN
423-582-7060 | adventureoffroadpark.com

Trials Training Center

300 Woodland Rd., Sequatchie, TN
423-942-8688 | trialstrainingcenter.com



RIVER'S WILD PAST

Continued from previous page

exploit and attack as settlers encroached on land owned by Cherokee and Chickamauga tribes. Settlers' flat boats were vulnerable along this dangerous section of river, and the native people knew the landscape and word traveled fast.

The Tennessee Valley Authority chose Hale's Bar Dam in Marion County, Tenn., as the site of the first major dam on the Tennessee River in the Chattanooga area. Their aim was to tame the river. When the dam's locks closed in 1915, the river's dangerous, but beautiful, features disappeared forever.



HIWASSEE/OCOEE REGION

Much as the Ocoee and Hiwassee rivers grow from cascading streams in the Cherokee National Forest to meandering waterways of the Tennessee River basin, the landscape of this region ranges from steep mountain topography to wide open pastoral plains, offering a wide variety of scenic options for outdoor recreation, headlined by world-class kayaking and rafting. The rivers also offer an abundance of fishing opportunities, and the mountains are full of scenic hiking trails with sweeping vistas and postcard-perfect waterfalls. The service roads

of the Cherokee National Forest provide endless miles of gravel cycling, and there are plenty of mountain bike trails and quiet road routes as well, including a car-free path in Cleveland, Tenn., and the Eureka Trail in Athens. Head east from Chattanooga and discover the fun to be had in the foothills and deep woods of the Hiwassee/Ocoee Region.



Cherokee National Forest

Visitor Center - Ocoee District

Hours: 8 am – 4:30 pm ET / Mon-Fri

3171 Hwy. 64, Benton, TN

423-338-3300 | fs.usda.gov

CHEROKEE NATIONAL FOREST

The Cherokee National Forest is comprised of four ranger districts: the Ocoee, Tellico, Unaka and Watauga. The Ocoee Ranger District (94,628 acres) in Southeast Tennessee is the southernmost district in the forest. It includes the following areas: Chilhowee Recreation Area, Rock Creek Gorge Scenic Area, Little Frog Wilderness Area, Big Frog Wilderness Area and Cohutta Wilderness Area. This section of the forest offers camping, boating, hiking, biking, horseback riding, whitewater rafting, kayaking, picnicking and swimming.



ADVENTURE SMART

During the COVID-19 public health crisis, outdoor recreation venues in our rural communities have experienced a record numbers of visitors. State Park and Critical Emergency officials in Southeast Tennessee have noted a 50 percent increase in the number of rescues due to visitors who did not plan appropriately.

Visit us here for guidance to help you stay out of trouble. We'll help you avoid getting lost

Continued on next page



ADVENTURE SMART

Continued from previous page

by straying off designated trails. You will learn about appropriate watercraft and how to properly equip yourself for adventure.

During the next few months, we will present tons of information and at least five videos via this site and social media. Don't miss it! Sponsored by SETTA | Cleveland-Bradley Co. Chamber | Polk Co. Chamber | Meigs Co. Chamber | Hiwassee/Ocoee State Park



FIELD GUIDE TO

HIWASSEE/OCOEE REGION

Continued from previous page

PARKS & CAMPGROUNDS

2 Rivers RV Park, Campground & Cabin Rental

397 Dentville Rd., Delano, TN
423-338-7208 | 2riverscamping.com

Chattanooga North / Cleveland KOA Campground

648 Pleasant Grove Rd, McDonald, TN
423-472-8928 | koa.com

Chilhowee Recreation Area & Campground

3171 Hwy. 64, Benton, TN
423-338-3300 | fs.usda.gov

High Country Adventures

430 Hwy. 64, Ocoee, TN
423-338-8634 | hcrivers.com

Gee Creek Campground

Hiwassee/Ocoee Scenic River State Park
Delano, TN
423-263-0050 | tnstateparks.com

Hiwassee Outfitters Campground

155 Ellis Creek Rd., Reliance, TN
423-338-8115 | hiwasseeoutfitters.com

Ocoee Retreat Center

186 Hawkins Dr., Ocoee, TN
423-338-9575 | adventureocoe.com

Parksville Lake Campground

3171 Hwy. 64, Benton, TN
423-338-3300 | fs.usda.gov

Red Clay State Historic Park

1140 Red Clay Park Rd. Cleveland, TN
423-478-0339 | tnstateparks.com

Reliance Fly & Tackle - Campground

588 Childers Creek Rd., Reliance, TN
423-338-7771 | relianceflyandtackle.com

Sylco Campground

Cookson Creek Rd., Ducktown, TN
423-476-9700 | fs.usda.gov

YMCA Camp Ocoee

111 YMCA Dr., Ocoee, TN
423-338-5588 | ymcacampocoe.org

Continued on next page



HIWASSEE/OCOEE REGION

Continued from previous page

PARKSVILLE LAKE

Parksville Lake, also known as *Lake Ocoee*, is a reservoir on the Ocoee River formed by the Tennessee Valley Authority's Dam No. 1. Completed in 1911, the dam was among the first hydroelectric projects in the region. It was acquired by TVA in 1939. The lake is set within the boundaries of the Cherokee National Forest near Benton, Tenn.

LAKES, FISHING & BOATING

Lake Ocoee Inn & Marina

2496 Hwy 64, Benton, TN
423-338-2064 | ocoeeinn.com

MCKAMY LAKE

McKamy Lake, also known as *Chilhowee Lake*, is located on top of Chilhowee Mountain overlooking the Ocoee River within the Cherokee National Forest. This 7-acre lake is popular for swimming, fishing, paddling and camping.



Chilhowee Recreation Area & Campground

3171 US-64, Benton, TN
423-338-3300 | fs.usda.gov

Reliance Fly & Tackle

588 Childers Creek Rd., Reliance, TN
423-338-7771 | relianceflyshop.com

Southeastern Anglers

107 Riverview Lane, Reliance, TN
770-655-9210 | southeasternanglers.com

Tri-Star Outfitters

739 Sawmill Rd., Tellico Plains, TN
423-519-6081 | tri-staroutfitters.com

B&B Marina (Hiwassee River)

117 Marina Dr., Charleston, TN
423-336-2341

CLIMBING

High Point Climbing and Fitness – Cleveland

2499 Keith St. NW, Cleveland, TN
423-250-8023 | highpointclimbing.com

CYCLING

Eureka Trail

1400 Madison Ave., Athens, TN
423-744-2702 | cityofathensn.com

Cleveland/Bradley County Greenway

2487 Keith St. NW, Cleveland, TN
423-479-4129 | clevelandtn.gov

Bikeways of the Scenic South

scenicbikeways.com

HIWASSEE RIVER BLUEWAY

The Hiwassee River offers family-friendly whitewater adventure and trout fishing in the upper section of the river and motorized water recreation, bass fishing and bird watching in the lower section. The river meanders through the Cherokee National Forest and the historic towns of Reliance, Delano, Charleston and Calhoun, offering spectacular views of the regional natural landscape and numerous cultural heritage sites. Visit HiwasseeBlueway.com for details.

Hiwassee/Ocoee Scenic River State Park – Visitor Center

404 Spring Creek Road, Delano, TN
423-263-0050 | tnstateparks.com

Hiwassee Outfitters

155 Ellis Creek Rd., Reliance, TN
423-338-8115 | hiwasseeoutfitters.com

Webb Bros. Float Service

3708 Hwy 30, Reliance, TN
423-338-2373 | webbbros.com

B&B Marina (Hiwassee River)

117 Marina Dr., Charleston, TN
423-336-2341



HIWASSEE/OCOEE REGION

Continued from previous page

OCOEE RIVER

The Ocoee River is known as the one of the premier whitewater rivers in the United States. Whether you're shooting the rapids along the 5-mile long Olympic whitewater course or paddling through rapids on the 5-mile middle section, the Ocoee River promises unbeatable thrills. The river runs through the Cherokee National Forest and is regulated by the Tennessee Valley Authority. Guided trips are scheduled March through October. Learn more at OcoeeCountry.com.



Adventures Unlimited

522 Hwy 64, Ocoee, TN
423-338-4325 | adventuresunlimited.net

Bigfoot Outfitters

702 Welcome Valley Rd., Benton, TN
423-225-5000 | bigfootoutfitters.com

Big Frog Expeditions

1278 Welcome Valley Rd., Benton, TN
877-776-2633 | ocoeeriver.biz

Carolina Ocoee

225 Industrial Dr., Copperhill, TN
423-496-5050 | carolinaoccoee.com

Cascade Outdoors

1248 Hwy 64, Ocoee, TN
800-338-7238 | cascadeoutdoors.com

Cherokee Rafting

869 Hwy 64, Ocoee, TN
423-338-5124 | cherokeerafting.com

High Country Adventures

430 Hwy 64., Ocoee, TN
423-338-8634 | hcrivers.com

NOC Ocoee Outpost

1680 US-64, Benton, TN
423-212-1195 | noc.com

Ocoee Adventure Center

4651 Hwy 64, Copperhill, TN
888-723-8622 | ocoeeadventurecenter.com

Ocoee Outdoors

1985 US-64, Benton, TN
800-533-7767 | ocoeoutdoors.com

Outdoor Adventure Rafting

629 Welcome Valley Rd., Benton, TN
423-338-5746 | ocoe.com

Outland Expeditions

6501 Waterlevel Hwy., Cleveland, TN
800-827-1442 | outlandexpeditions.com

Quest Expeditions

281 Hwy 64, Ocoee, TN
800-277-4537 | questexpeditions.com

Raft One

4599 Hwy 64, Copperhill, TN
888-723-8663 | raft1.com

Whitewater Express

703 Golf Course Rd., Copperhill, TN
423-496-9126 | ocoee whitewater express.com

Wildwater

4596 Hwy 64, Copperhill, TN
800-451-9972 | wildwaterrafting.com

ZIPLINING & HIGH ADVENTURE

Chilhowee Gliderport

8261 Hwy 411, Benton, TN
423-338-2000 | chilhowee.com

Ocoee River Basin

Canopy Tours at Wildwater Ltd.

5000 Hwy 64, Ducktown, TN
800-451-9972 | wildwaterrafting.com

Ocoee Ziplines & Canopy Tours at Raft One

4599 Hwy 64, Copperhill, TN
888-723-8663 | ocoeeziplines.com

GOLF

Falcon Pointe Golf Club

3855 Dalton Pike Cleveland, TN
423-464-5088 | @Falconpointegolfclub

Chatata Valley Golf Club

4179 Benton Pike Cleveland, TN
423-339-9784 | chatatavalley.com

Cleveland Country Club

345 Kyle Lane, Cleveland, TN
423-336-3661 | clevelandcountryclub.org

DISC GOLF

Athens Regional Park Disc Golf

2405 Decatur Pk., Athens, TN
423-744-2704

Cleveland Disk Golf

Fletcher Park
1575 Tennessee Nursery Rd., Cleveland, TN
clevelandtn.gov


HORSEBACK RIDING

Blanche Manor

160 Blanche Manor Ln., Copperhill, TN
706-455-7433 | blanchemanor.com

Ocoee Horseride

515 Old Bacon Rd. NE, Charleston, TN
423-432- 2376 ocoeehorseride.com




SOUTHEAST TENNESSEE

You'll feel worlds away when you arrive at this mountainous landscape laced with rivers of all shapes and sizes. We've rounded up some of the region's most authentic experiences to "show off" a bit and lure you into the great outdoors. Visit our small towns where you can slow down and enjoy family and friends. Start planning your getaway at **SoutheastTennessee.com**







ABOUT TENNESSEE MUSIC PATHWAYS:

Tennessee Music Pathways stretches across all 95 counties and connects visitors to musical points of interest through an online travel-planning experience. Hundreds of landmarks and attractions are featured from across seven music genres – blues, bluegrass, country, gospel, soul, rockabilly and rock 'n' roll – that call Tennessee home.

More than 500 possible locations for markers have been identified including birthplaces, resting places, hometowns, high schools, churches and locations of first-known recordings or performances of the pioneers and legends influenced and shaped by Tennessee. Follow the conversation on social using or searching hashtag #madeintn.

